









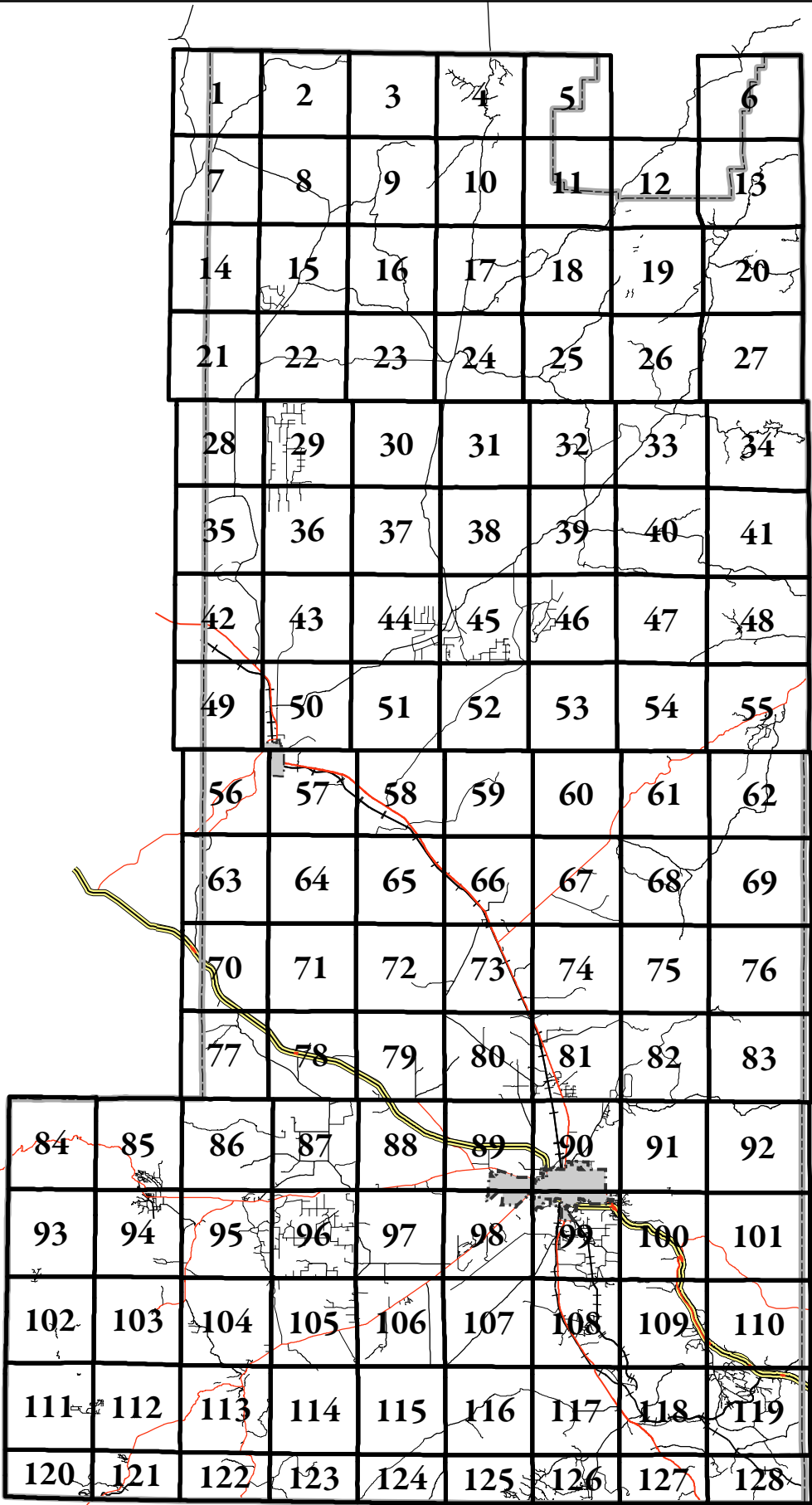


Albany County Zoning Map

Table of Contents

-  Map Index Number
-  County Boundary
-  City of Laramie
-  Town of Rock River
- ROAD TYPE**
-  Interstate 80
-  Federal Highway
-  State Highway
-  County Road
-  Private Road
-  railroad

This map was created for zoning purposes only. Accurate and up to date zoning information can be obtained from the Albany County Planning Office.



Page 129
Aquifer Protection
Overlay Zone Map

Page 130
Neighborhood Conservation
Overlay Zone
Map A

Page 131
Neighborhood Conservation
Overlay Zone
Map B

