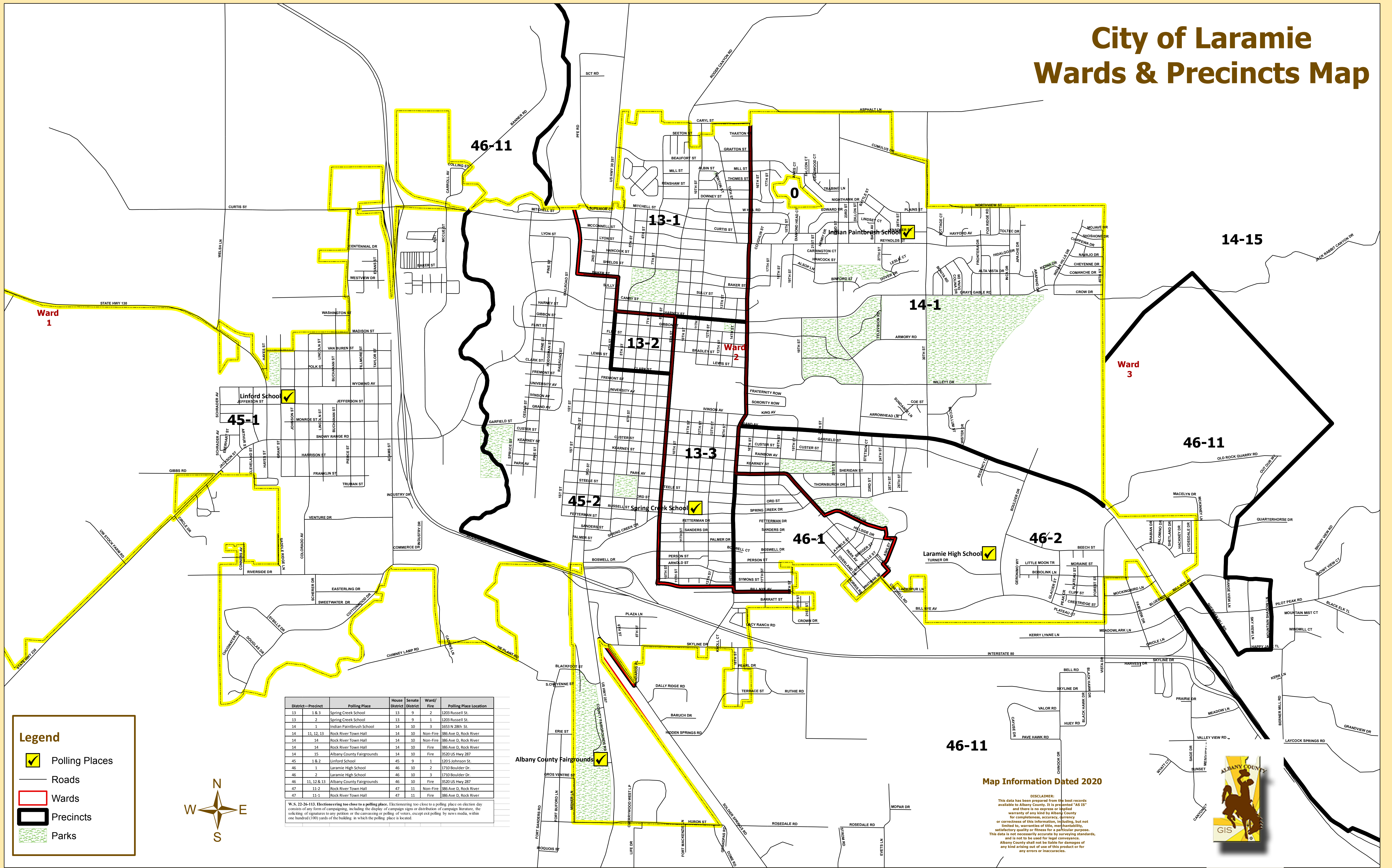


# City of Laramie Wards & Precincts Map



Ward 1

46-11

13-1

0

14-15

14-1

13-2

Ward 2

45-1

13-3

46-11






45-2


46-1

46-2

46-11

## Legend

-  Polling Places
-  Roads
-  Wards
-  Precincts
-  Parks



| District—Precinct | Polling Place             | House District | Senate District | Ward/ Precinct | Polling Place Location |
|-------------------|---------------------------|----------------|-----------------|----------------|------------------------|
| 13 1 & 3          | Spring Creek School       | 13             | 9               | 2              | 1203 Russell St.       |
| 13                | Spring Creek School       | 13             | 9               | 1              | 1203 Russell St.       |
| 14                | Indian Paintbrush School  | 14             | 10              | 3              | 1653 N 28th St.        |
| 14 11, 12, 13     | Rock River Town Hall      | 14             | 10              | Non-Fire       | 386 Ave D, Rock River  |
| 14                | Rock River Town Hall      | 14             | 10              | Non-Fire       | 386 Ave D, Rock River  |
| 14                | Rock River Town Hall      | 14             | 10              | Fire           | 386 Ave D, Rock River  |
| 14 15             | Albany County Fairgrounds | 14             | 10              | Fire           | 3520 US Hwy 287        |
| 45 1 & 2          | Linford School            | 45             | 9               | 1              | 120 S Johnson St.      |
| 46 1              | Laramie High School       | 46             | 10              | 2              | 1710 Boulder Dr.       |
| 46 2              | Laramie High School       | 46             | 10              | 3              | 1710 Boulder Dr.       |
| 46 11, 12 & 13    | Albany County Fairgrounds | 46             | 10              | Fire           | 3520 US Hwy 287        |
| 47 11-2           | Rock River Town Hall      | 47             | 11              | Non-Fire       | 386 Ave D, Rock River  |
| 47 11-1           | Rock River Town Hall      | 47             | 11              | Fire           | 386 Ave D, Rock River  |

W.S. 22-26-113. Electioneering too close to a polling place. Electioneering too close to a polling place on election day consists of any form of campaigning, including the display of campaign signs or distribution of campaign literature, the soliciting of signatures to any petition or the canvassing or polling of voters, except out polling by news media, within one hundred (100) yards of the building in which the polling place is located.

Map Information Dated 2020

DISCLAIMER: This data has been prepared from the best records available to Albany County. It is presented "AS IS" and there is no express or implied warranty of any kind by Albany County for completeness, accuracy, currency or correctness of this information, including, but not limited to, warranties of title, merchantability, satisfactory quality or fitness for a particular purpose. This data is not necessarily accurate by surveying standards, and is not to be used for legal conveyance. Albany County shall not be liable for damages of any kind arising out of use of this product or for any errors or inaccuracies.

